

APPENDIX 4: LANDSCAPING DATA 1ST JANUARY – 31ST DECEMBER 2013

Astwood Bank

Figure 1: Landscaping cases reported in Astwood Bank in the period Jan – Dec 2013. This includes data for repeat enquiries/reporting of cases during the period.

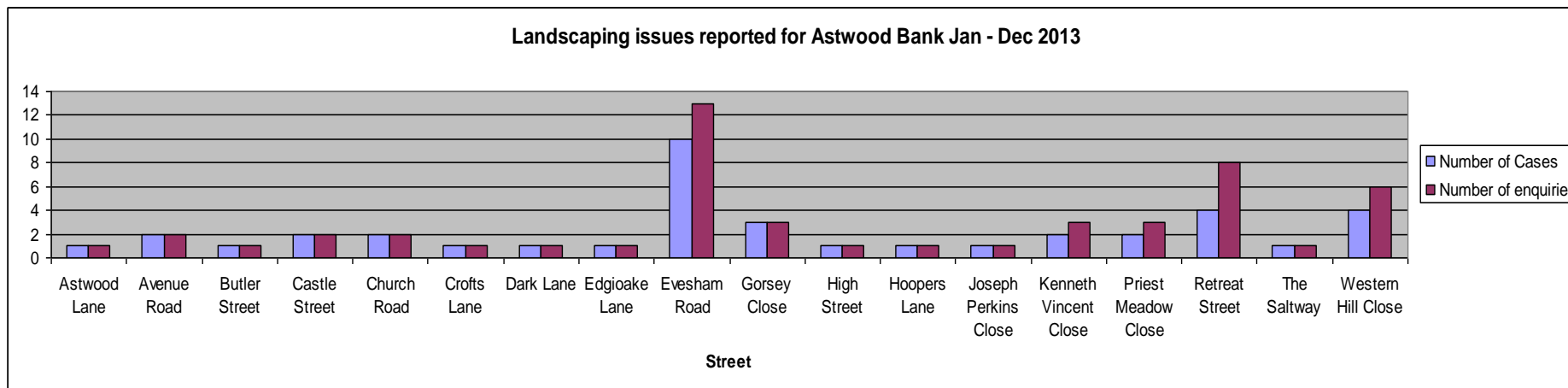
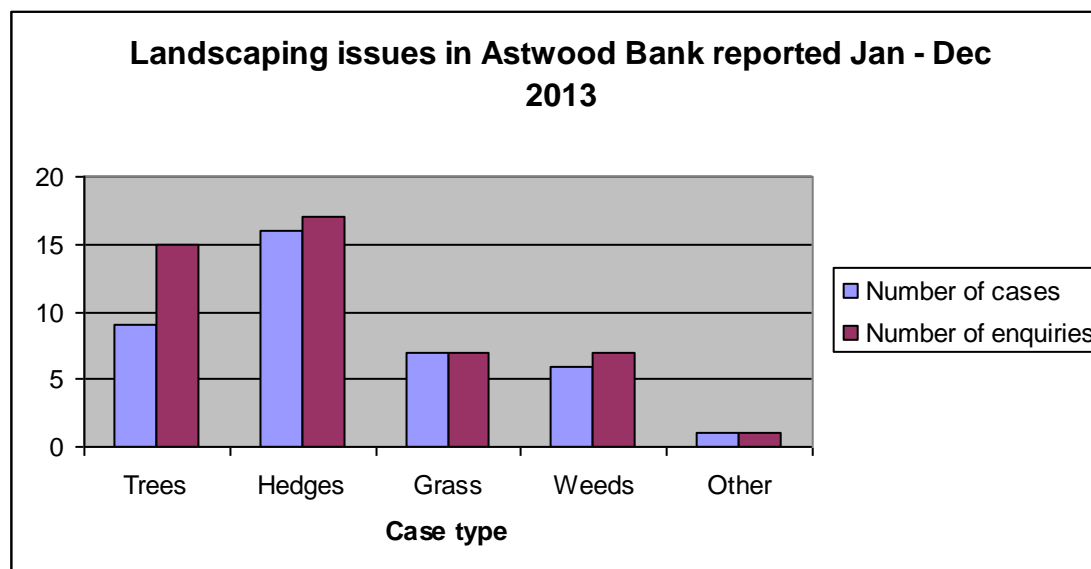


Figure 2: Landscaping Issues in Astwood Bank in the period Jan – Dec 2013. This includes data for cases that were reported more than once.



Feckenham

Figure 1: Landscaping cases reported in Feckenham in the period Jan – Feb 2013, including repeat enquiries.

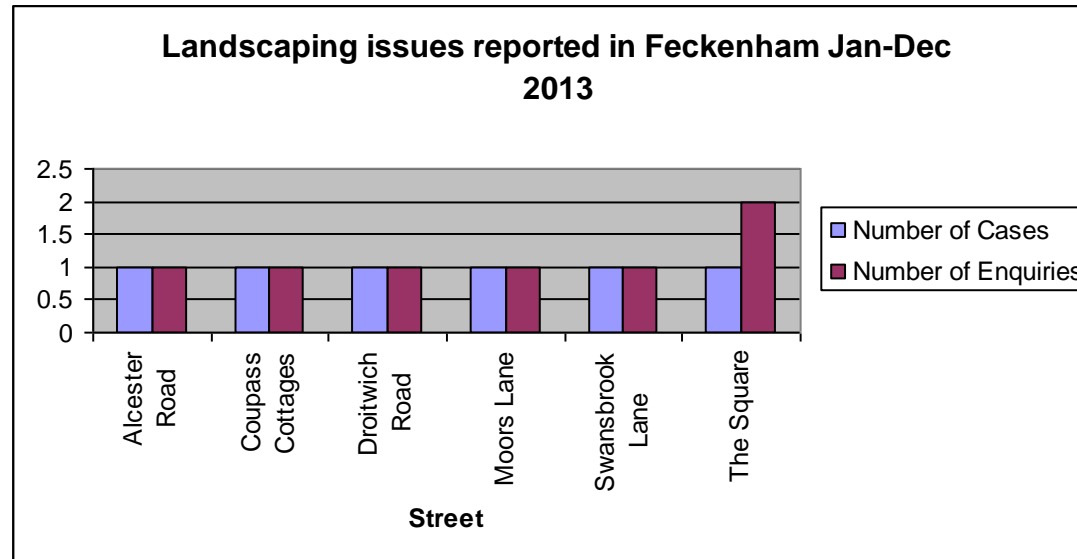
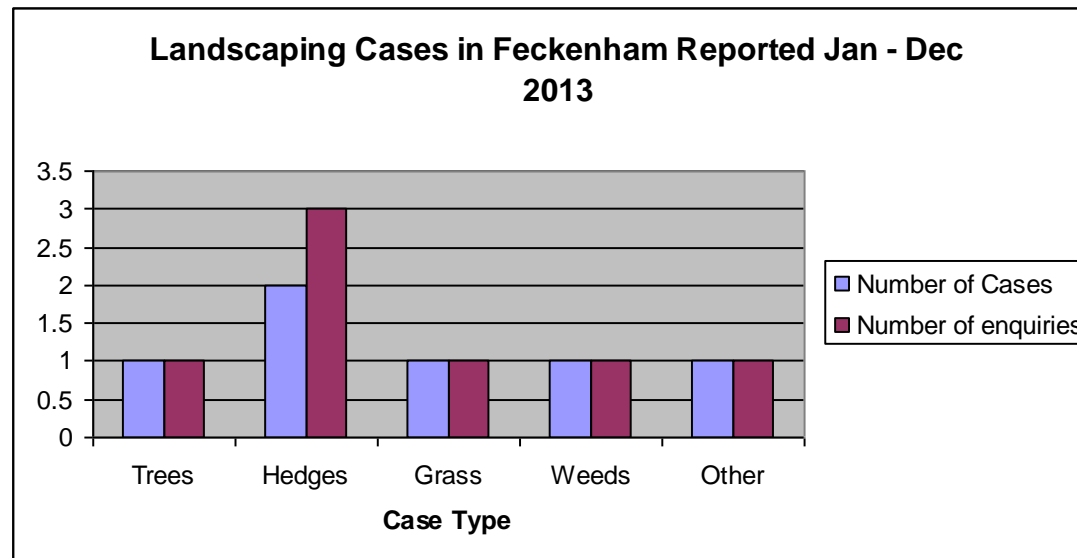


Figure 2: Landscaping cases in Feckenham reported during the period Jan – Dec 2013, including repeat enquiries.



Hunt End

Figure 1: Landscaping cases reported for Hunt End (the section of Hunt End in Astwood Bank and Feckenham ward) in the period Jan – Dec 2013. (Members are asked to note that the figures for Avonbank Close have been omitted from both of these charts as Officers have been advised that this close is located in Crabbs Cross ward).

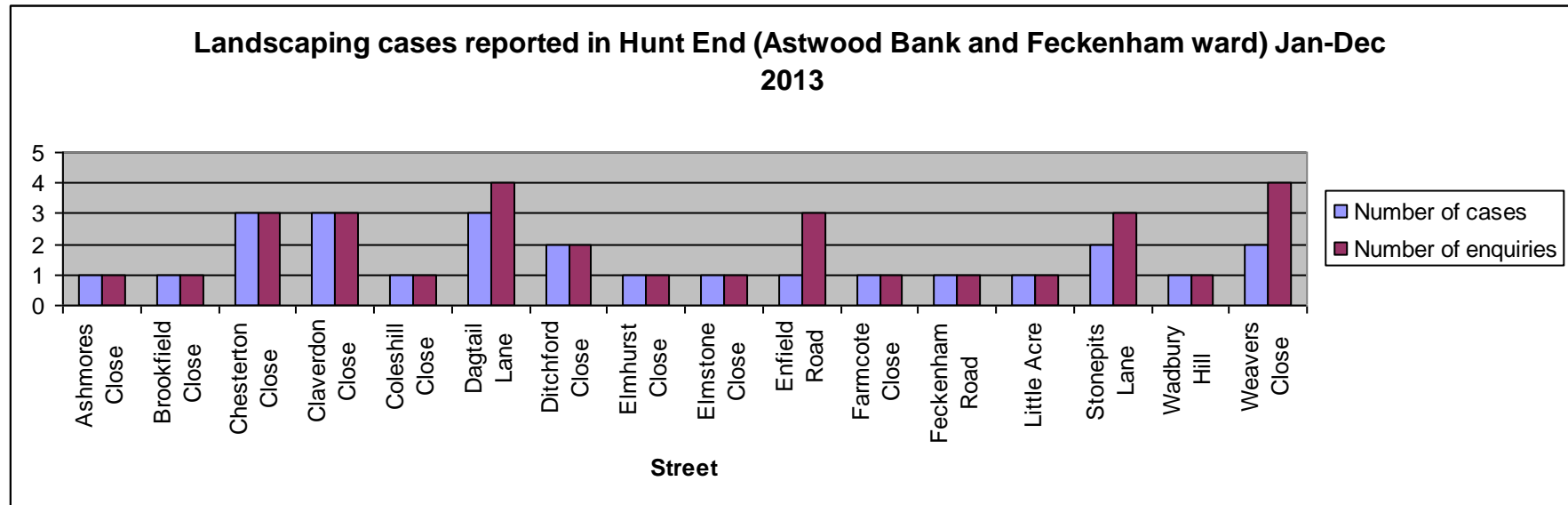
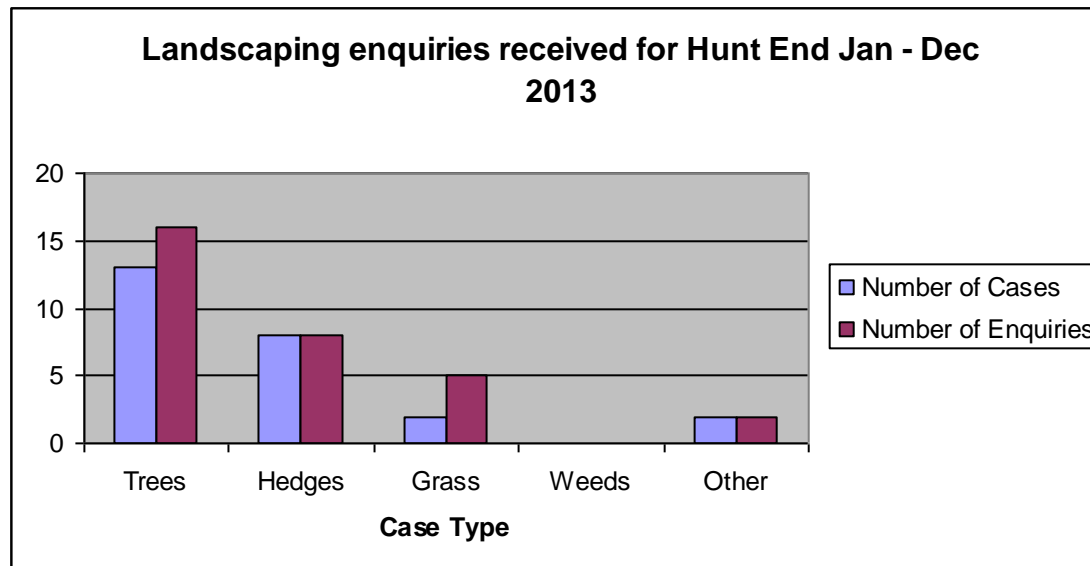


Figure 2: Landscaping issues reported for Hunt End in the period Jan –Dec 2013, including data for cases reported more than once.



Greenlands

Figure 1: Landscaping issues raised per location in Greenlands during the period Jan – Dec 2013

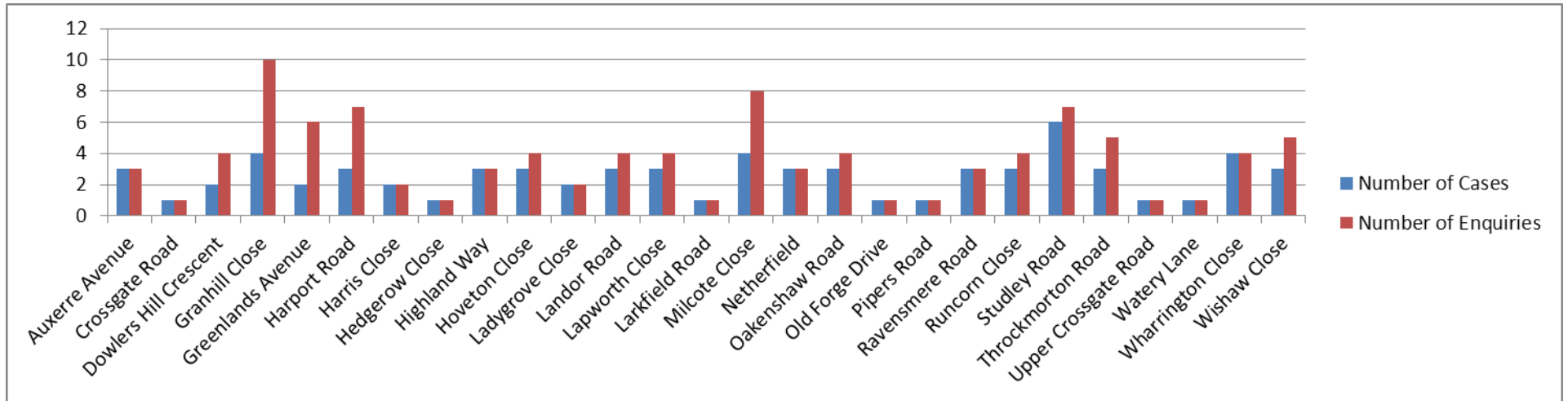
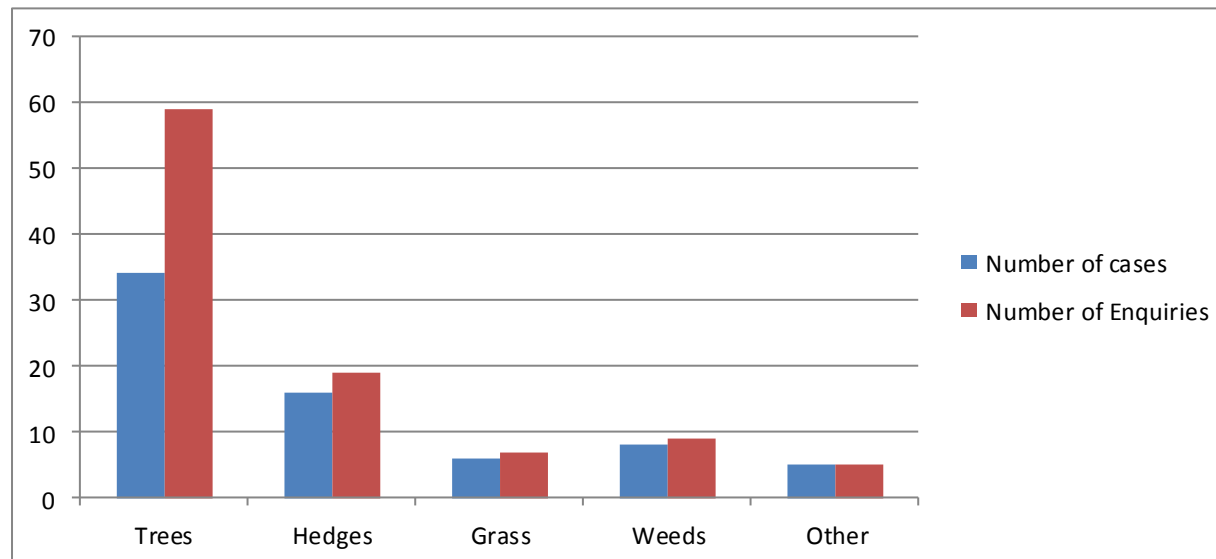


Figure 2: Landscaping Cases reported in Greenlands for the period Jan – Dec 2013



Woodrow

Figure 1: Landscaping Issues reported per location in Woodrow Jan – Dec 2013

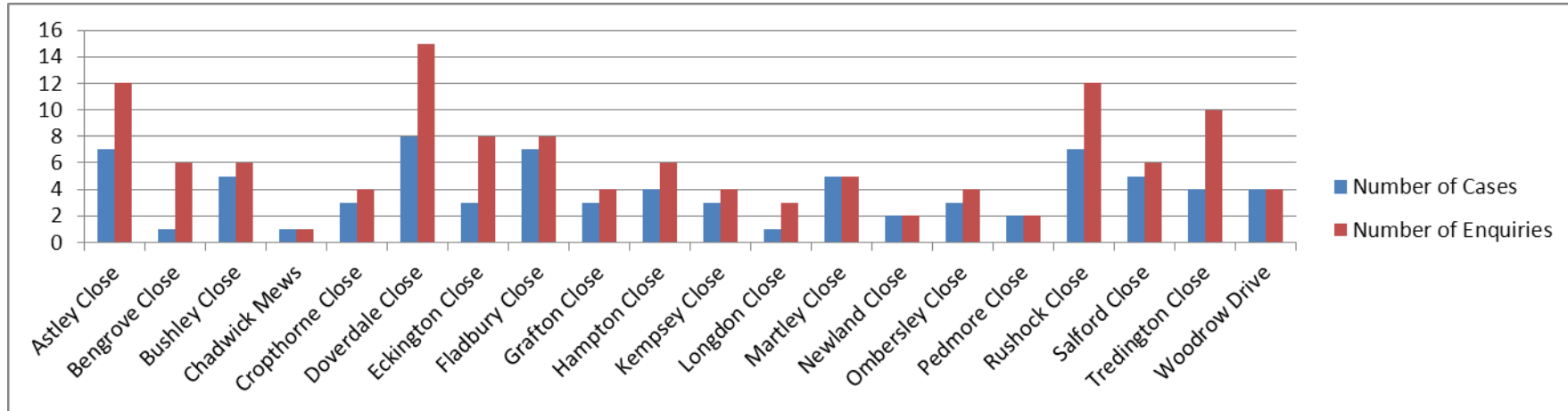
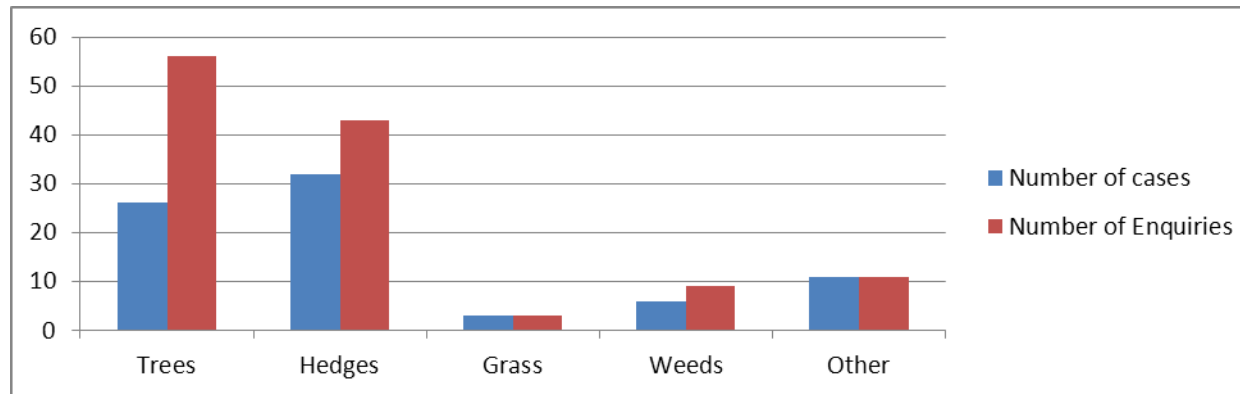


Figure 2: Landscaping Cases reported in Woodrow between Jan – Dec 2013



Headless Cross

Figure 1: The number of landscaping cases reported in Headless Cross per location in the period Jan – Dec 2013.

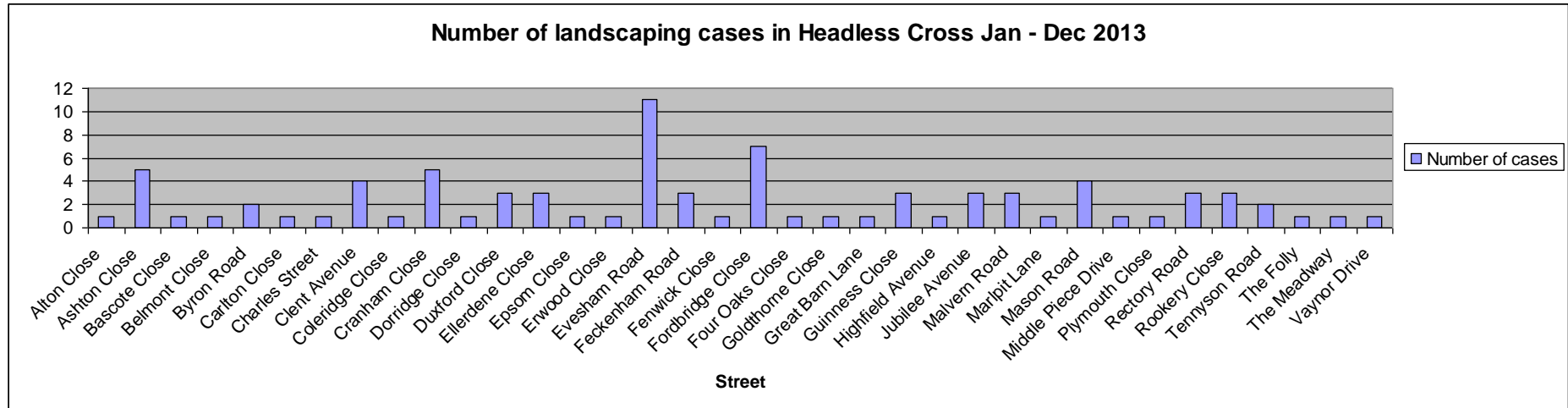


Figure 2: The number of enquiries/reports received by Redditch Borough Council from the customer about landscaping issues in Headless Cross. This includes repeat enquiries/reports about the same case.

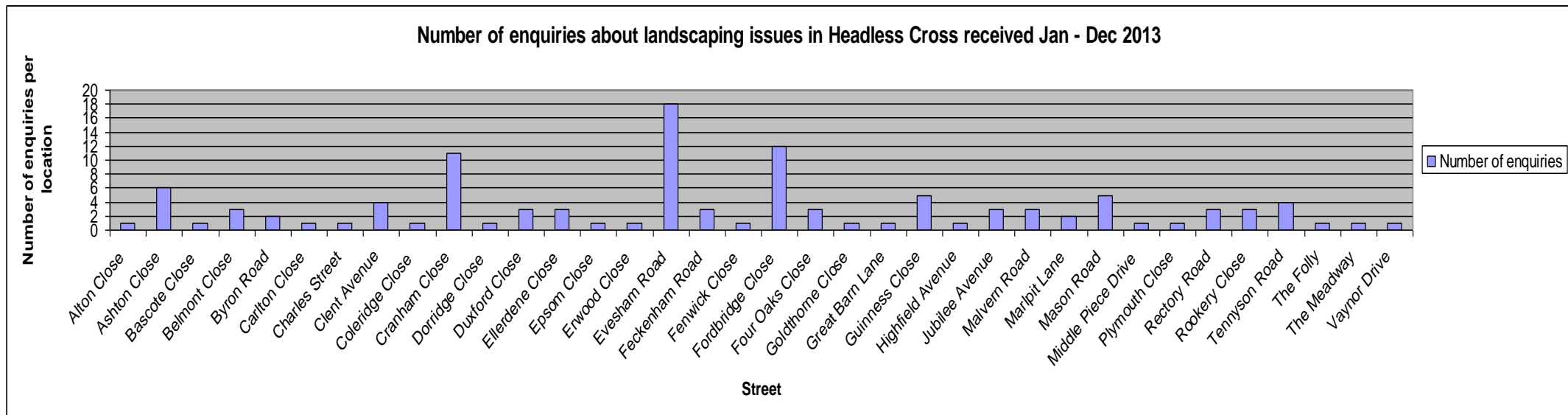
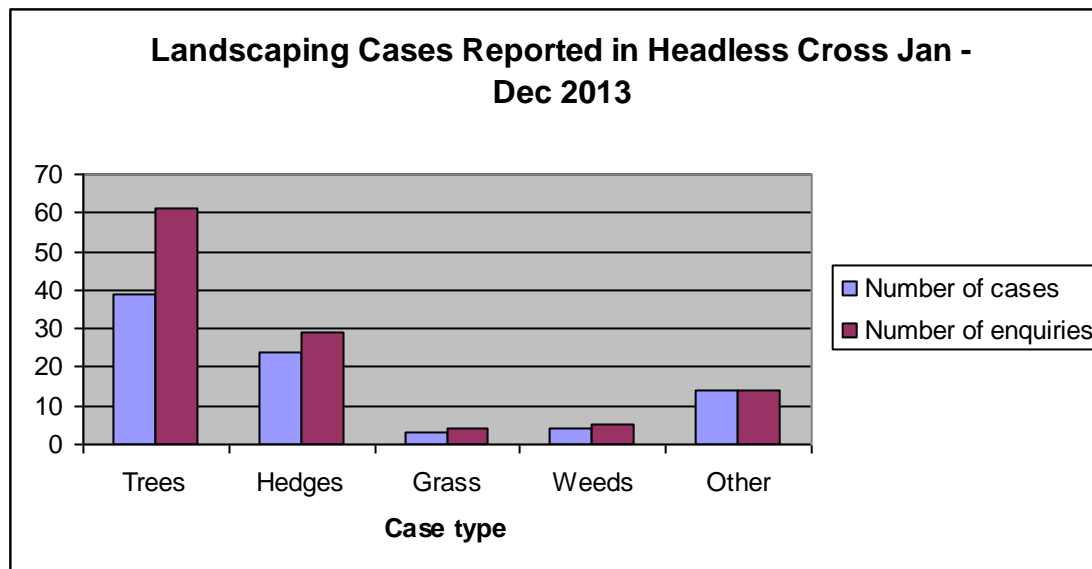


Figure 3: Landscaping Cases reported in Headless Cross in the period Jan – Dec 2013. The enquiries include repeat enquiries/reports about the same case.



Oakenshaw

Figure 1: Outlines the number of all landscaping cases in Oakenshaw reported for the consideration of the Council during this period.

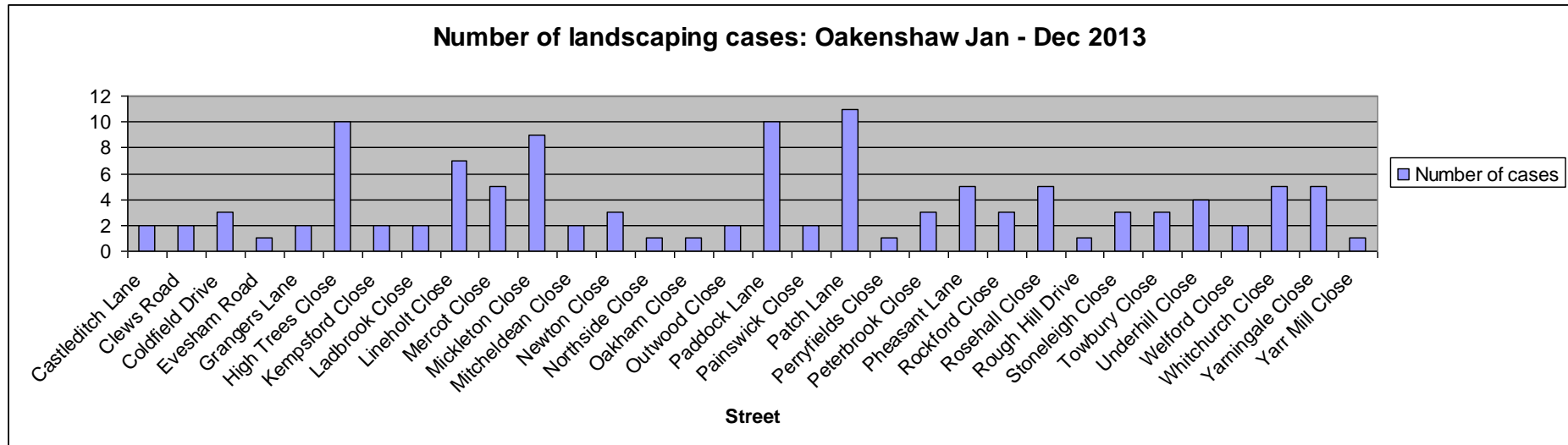


Figure 2: Number of enquiries received from the customer reporting landscaping issues in Oakenshaw in the period Jan-Dec 2013. This

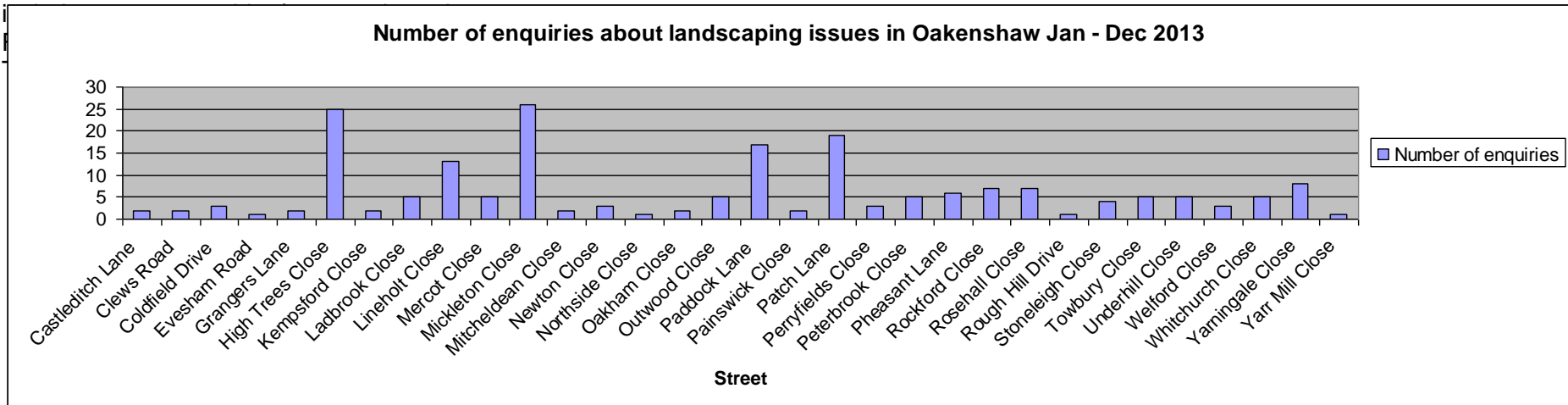
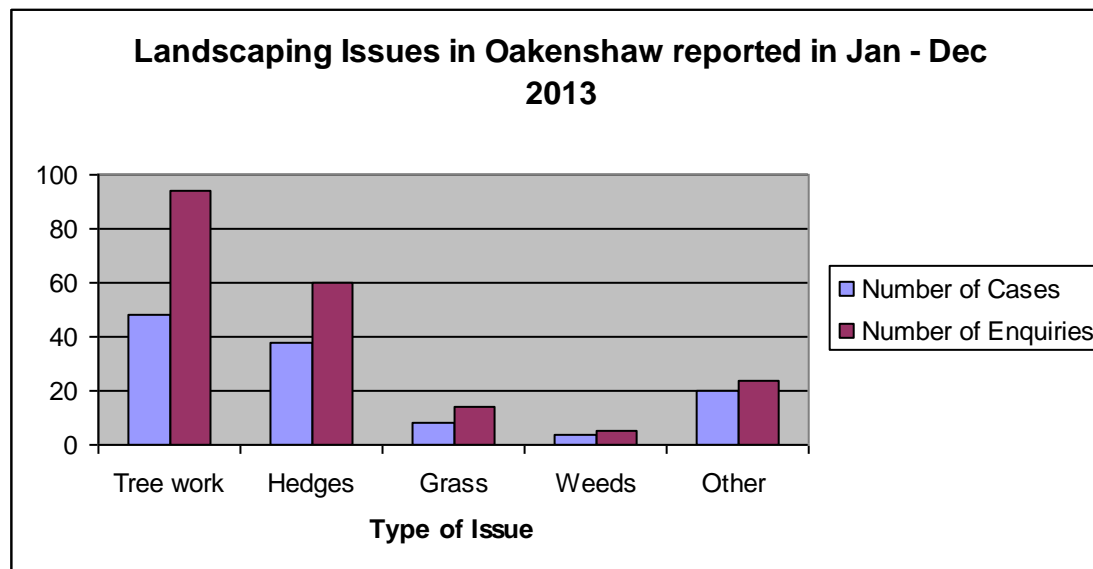


Figure 3: Landscaping issues reported in Oakenshaw in the period Jan – Dec 2013. This table also displays cases which have been reported more than once.



Webheath

Figure 1: Landscaping issues in Webheath reported per location between Jan – Dec 2013.

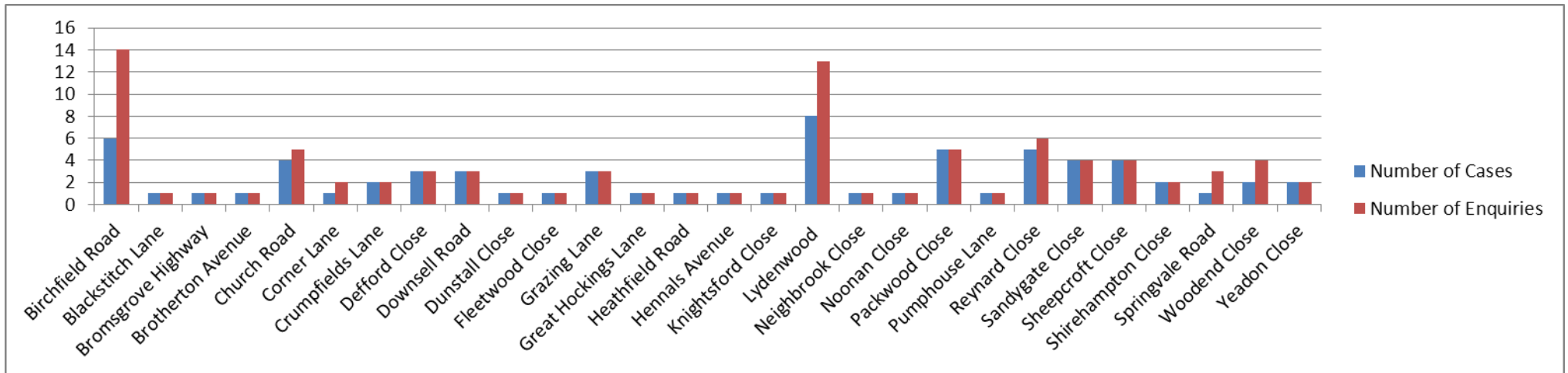
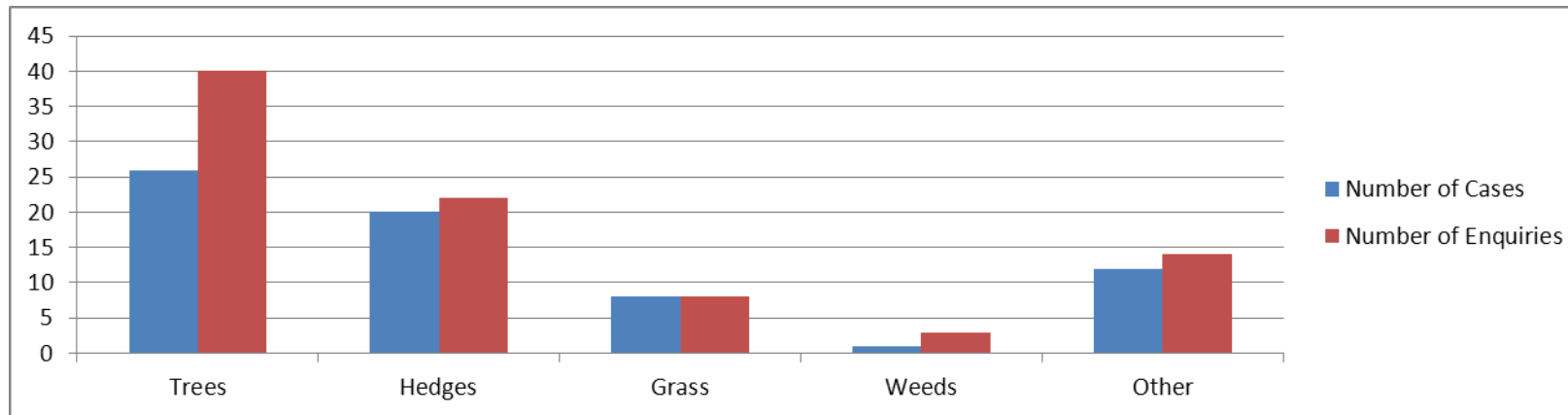


Figure 2: Landscaping Cases in Webheath reported in the period Jan – Dec 2013



Winyates

Figure1: The number of landscaping cases reported in Winyates as per location in the period Jan – Dec 2013

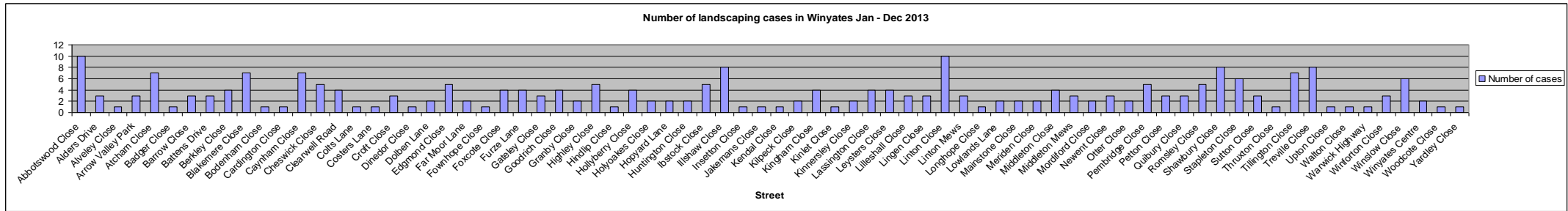


Figure 2: The number of enquiries/reports received by the Council about landscaping issues in Winyates in the period Jan-Dec 2013

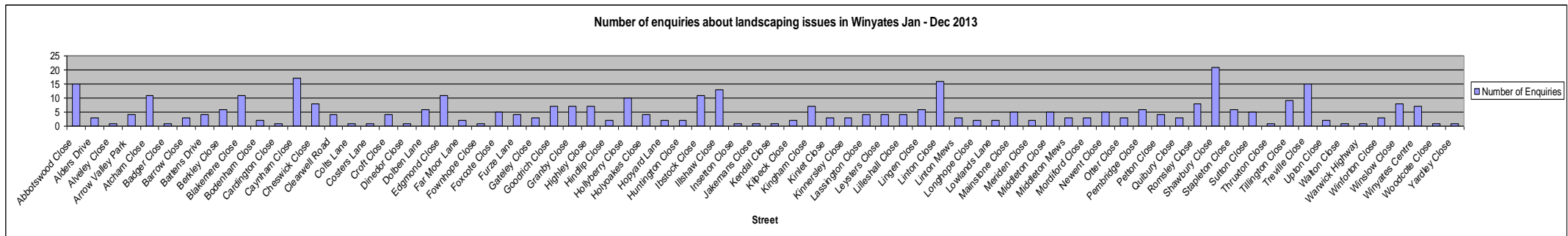


Figure 3: Landscaping issues reported in Winyates for the period of Jan – Dec 2013 by case type.

